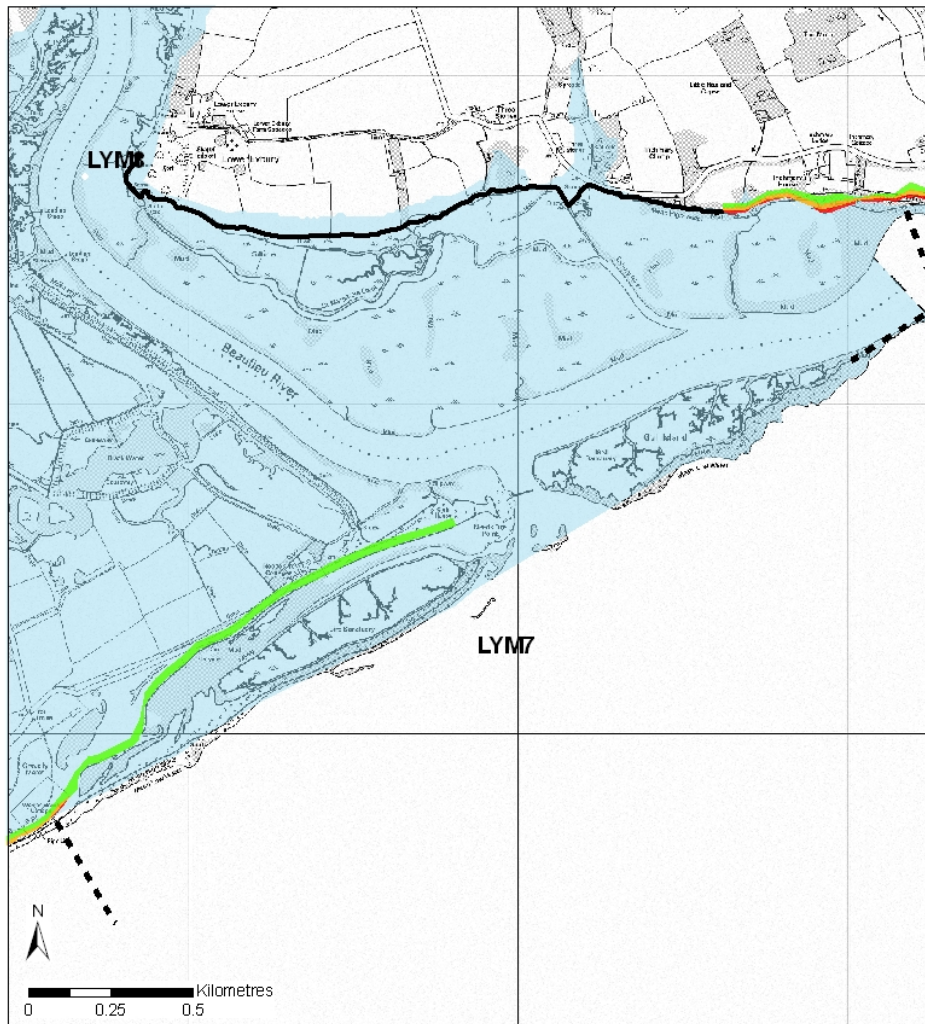


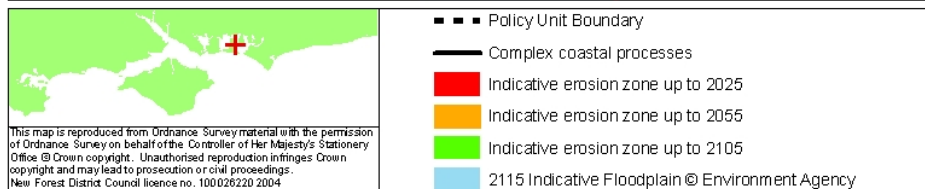
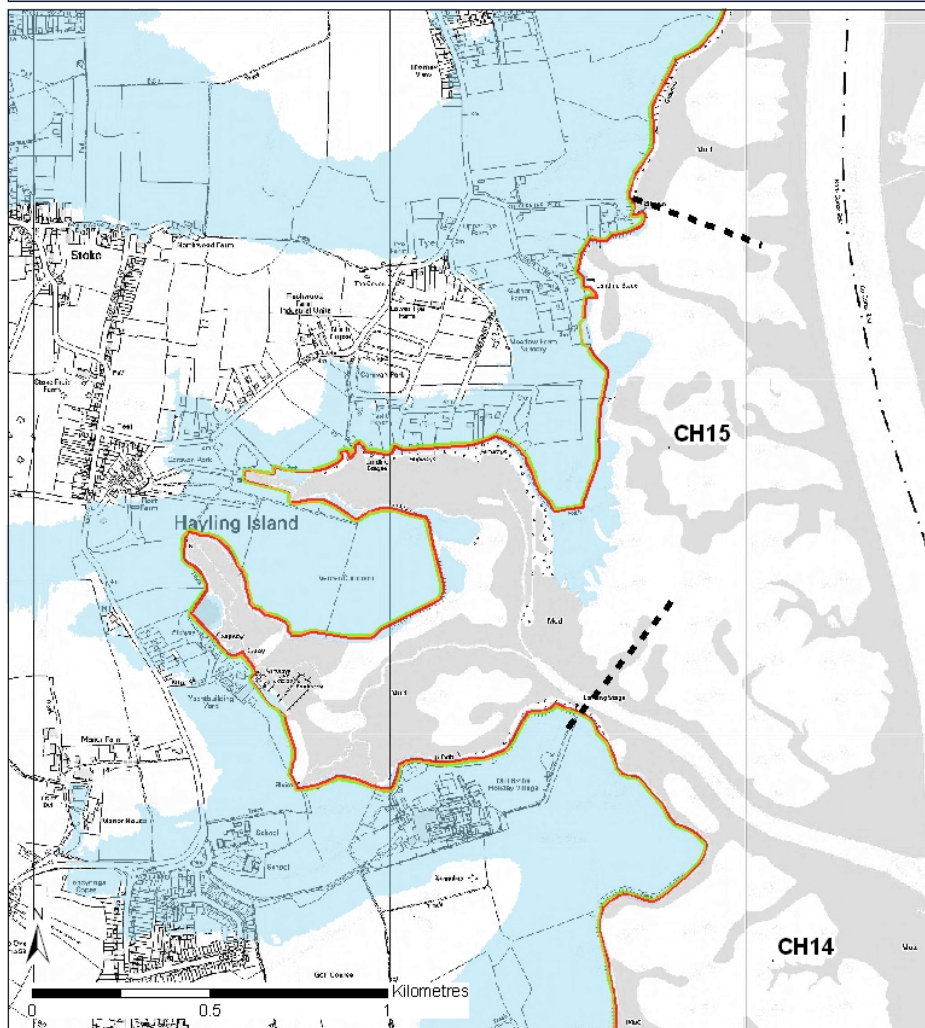
Case Studies

Case Studies - Key Factors

- Privately owned estate / landholdings
- Individual properties, largely undeveloped
- Maintenance of defences is privately funded
- European nature conservation designations
- Low volumes of sediment transport
- Within New Forest National Park
- Tidal flood risk
- Owners may wish to add, extend and improve defences, rather than maintain existing on like for like basis
- Some frontage is not defended



This map is reproduced from Ordnance Survey material with the permission of Ordnance Survey on behalf of the Controller of Her Majesty's Stationery Office © Crown copyright. Unauthorised reproduction in any form is prohibited and may lead to prosecution or civil proceedings.
New Forest District Council licence no. 100026220 2004

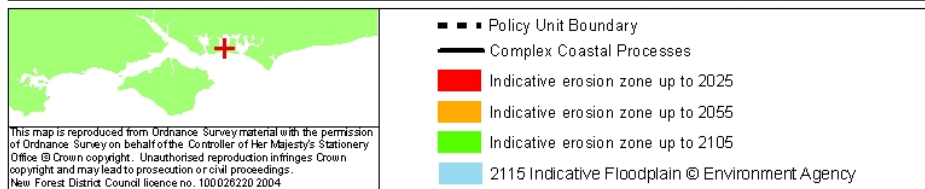
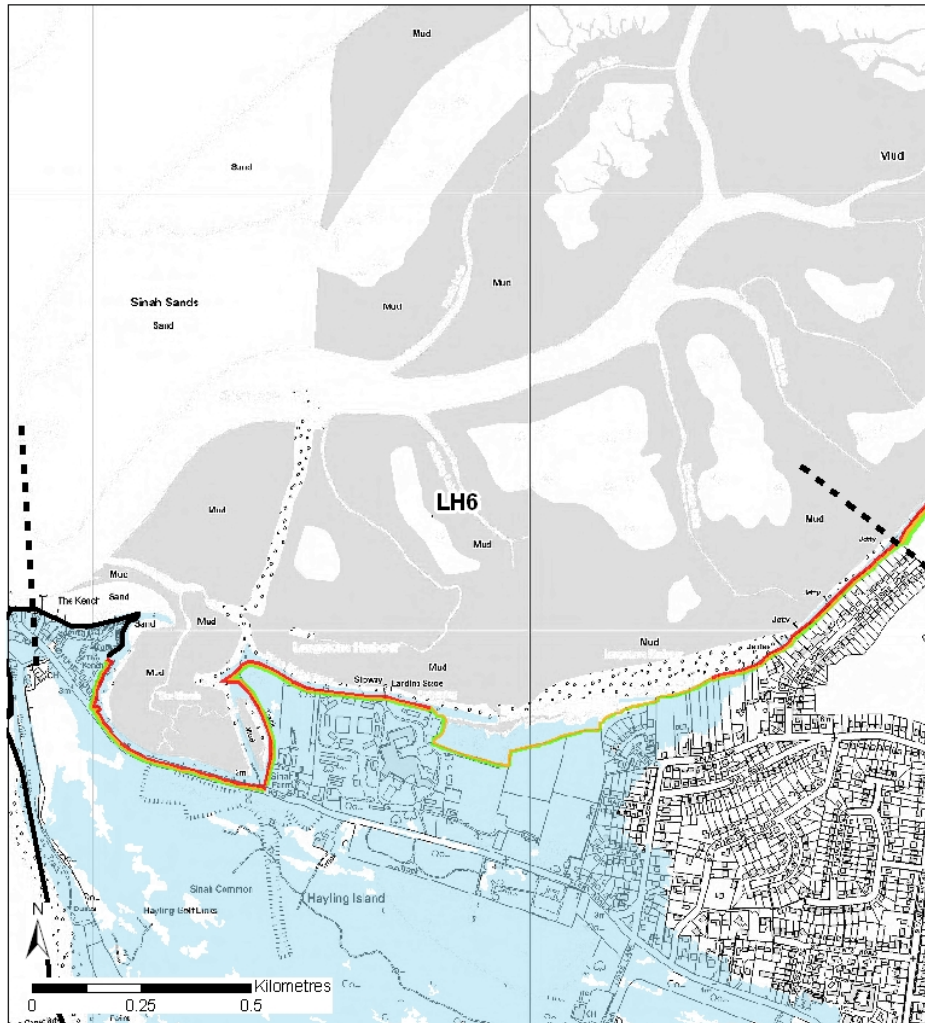


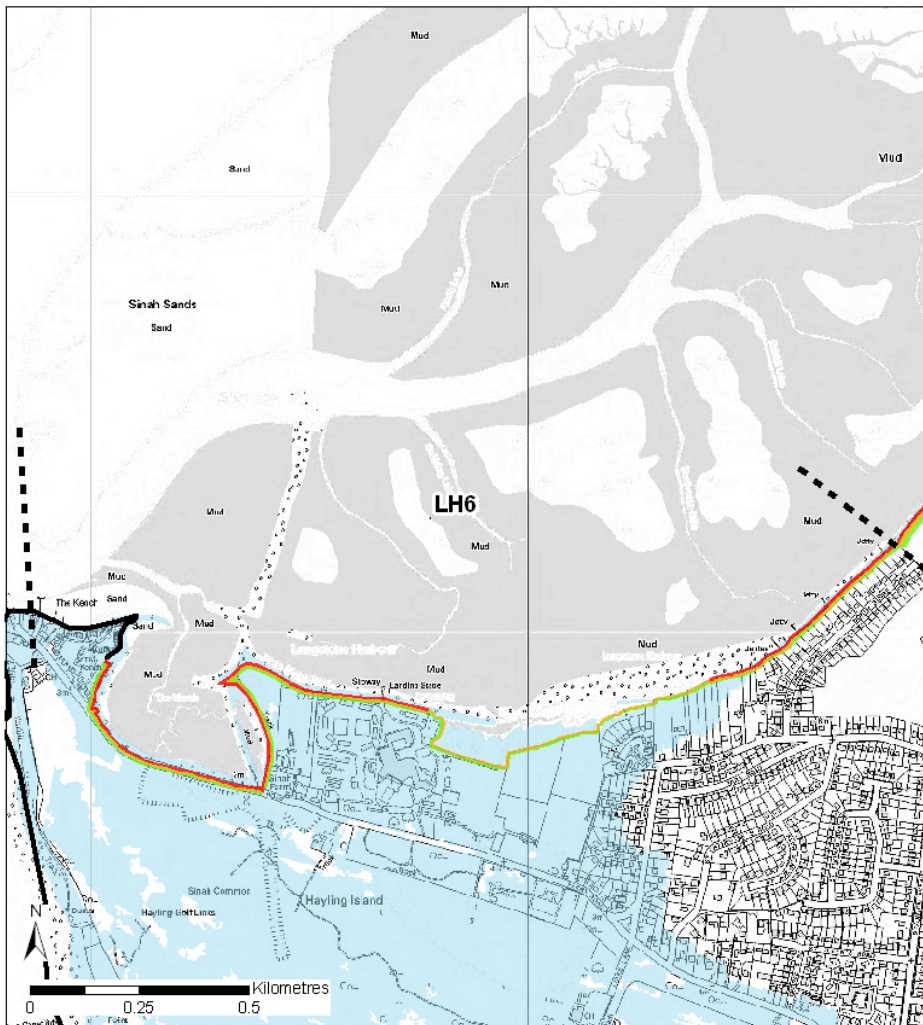
Case Studies - Key Factors

- Privately owned estate / landholdings
- Individual properties, largely undeveloped
- Maintenance of defences is privately funded
- European nature conservation designations
- Coastal processes less dominant within harbours
- Within Chichester Harbour AONB
- Tidal flood risk
- Owners may wish to add, extend and improve defences, rather than maintain existing on like for like basis
- Some frontage is not defended
- Agricultural land

Case Studies - Key Factors

- Privately owned estate / landholdings
- Individual properties, largely undeveloped
- European nature conservation designations
- Coastal processes less dominant within harbours
- Within Chichester Harbour AONB
- Tidal flood risk
- Some frontage is not defended





This map is reproduced from Ordnance Survey material with the permission of Ordnance Survey on behalf of the Controller of Her Majesty's Stationery Office. © Crown copyright. Unauthorised reproduction infringes Crown copyright and may lead to prosecution or civil proceedings. New Forest District Council licence no. 100026220 2004

- Policy Unit Boundary
- Complex Coastal Processes
- Red Indicative erosion zone up to 2025
- Orange Indicative erosion zone up to 2055
- Green Indicative erosion zone up to 2105
- Blue 2115 Indicative Floodplain © Environment Agency

Case Studies - Key Factors

- Privately owned estate / landholdings
- Individual properties, largely undeveloped
- Maintenance of defences is privately funded
- European nature conservation designations
- Coastal processes less dominant within harbours
- Within Chichester Harbour AONB
- Tidal flood risk
- Owners may wish to add, extend and improve defences, rather than maintain existing on like for like basis
- Some frontage is not defended
- Agricultural land

SMP Policy Development Programme

March to May 2009

Define Policy Units and boundaries, identify preferred policies, and complete economic assessment

Jun to July 2009

gain approval in principle for draft SMP policies

September to November 2009

Public Consultation on Draft SMP

December 2009

Revisions to Draft SMP

January to March 2010

adoption of Final SMP and Action Plan, and submit to EA


Address

http://www.northsolentsmp.co.uk

Go

Links

Access Keys



www.northsolentsmp.co.uk

North Solent Shoreline Management Plan

North Solent SMP website

Home | Contact the Council | Help | New Forest Tourism | Towns and Parishes

Search keywords

Services | A | B | C | D | E | F | G | H | I | K | L | M | N | O | P | R | S | T | V | W | Y |

North Solent SMP | Administration | Areas | Nature Conservation | Stakeholder Engagement | Supporting Projects

You are in: [Home](#) > North Solent Shoreline Management Plan


North Solent Shoreline Management Plan

The North Solent Shoreline Management Plan (SMP) is the first revision to the Western Solent and Southampton Water SMP and the East Solent and Harbours SMP. The coastline covered by the Plan extends between Selsey Bill, in the east, and Hurst Spit, in the west, and includes Portsmouth, Langstone and Chichester Harbours.

SMPs aim to balance the management of coastal flooding and erosion risks, with natural processes, and the consequences of climate change. Due to the current legislative and funding arrangements, climate change and environmental considerations, it may not be possible to protect, or continue to defend land or property from flooding or erosion.

The North Solent SMP will therefore need to take account of natural coastal processes, existing defences, and the natural and built environments and be compatible with adjacent coastal areas.

Downloadable documents will usually be in PDF format, and as such you will need Adobe Acrobat to view them, which can be freely obtained by visiting www.newforest.gov.uk



External Links

[Chichester District Council](#)
[Chichester Harbour Conservancy](#)
[Defra](#)
[Eastleigh Borough Council](#)
[Environment Agency](#)
[Fareham Borough Council](#)
[Gosport Borough Council](#)
[Hampshire County Council](#)
[Havant Borough Council](#)
[Natural England](#)
[New Forest District Council](#)
[New Forest National Park](#)

www.northsolentsmp.co.uk

Agendas, Minutes, Action Logs, Supporting Information, Memberships, Tasks, Stakeholder Engagement, Management and Policy Options